rwb
les ingénieurs

Projet d'ouvrage — Plan n° **19VD007-32-08F**

Commune de Grandson

Nouveau réservoir interrégional de Grandson (4'000 m3)
Raccordement et trop-plein

Infrastructures
Eau potable
Situation conduite TP, profil en long et coupes types
Situation 1:1'000 - Profil en long 1:1'000 - Coupes 1:50

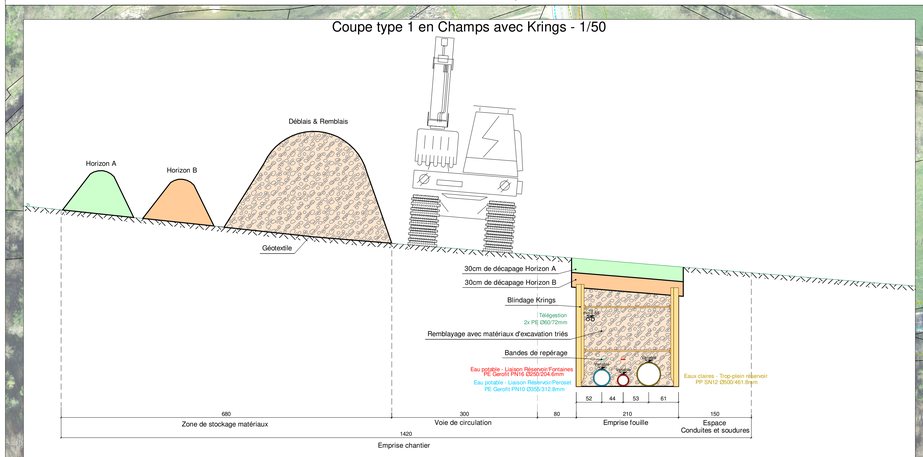
Version	Date	Prod.	CP	Appr.	Format
base	26.08.2020	TS	JMT	-	89.1 x 105
E	08.06.2022	BG	JMT	-	89.1 x 105
F	09.06.2022	BG	JMT	-	89.1 x 105

RWB Vaud SA
Route de Lausanne 17
1400 Yverdon-les-Bains

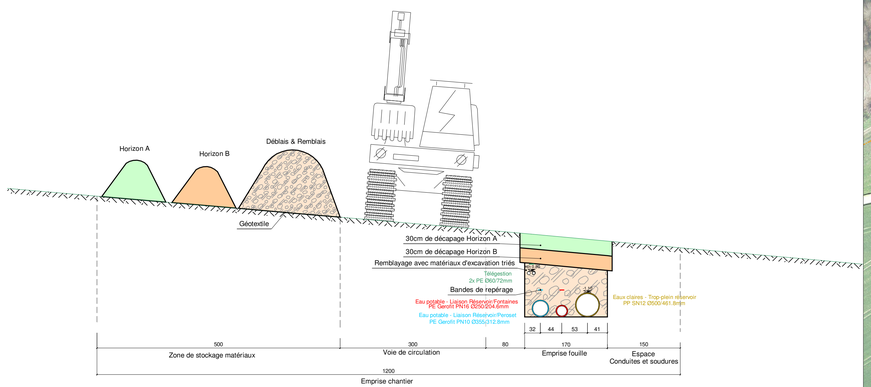
T +41 58 220 39 00
yverdon@rwb.ch
www.rwb.ch

I:\srv-st\Mandats\2019\19VD007\07_Plans\32_Projet_ouvrage\1_DAO_CAO\1_Mercure\19VD007_32_Reservoir_Grandson_20220705

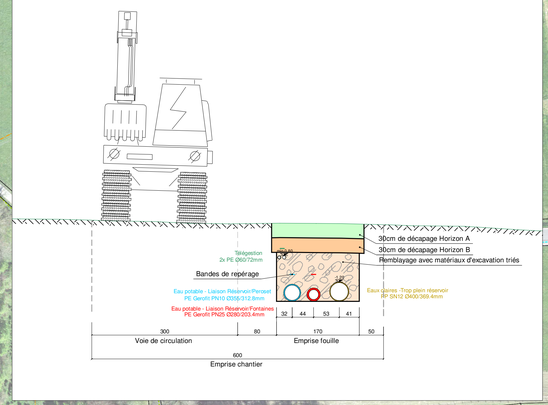
Coupe type 1 en Champs avec Krings - 1/50



Coupe type 2 en Champs - 1/50



Coupe type 3 en Forêt - 1/50



Profil en long du trop-plein - 1/1000

P Trop-Plein
Profil TP1 - TP43
Echelle : 1:1000/1000

Horizon : 458.0

	TP1	TP2	TP3	TP4	TP5	Limite0	TP6	TP7	TP8	TP9	TP10	TP11	TP12	TP13	TP14	TP15	TP16	TP17	TP18	TP19	TP20	TP21	TP22	TP23	TP24	TP25	TP26	TP27	TP28	TP29	TP30	TP31	TP32	TP33	TP34	TP35	TP36	TP37	TP38
Distances inter. et totale	0.00m	4.00m	7.60m	9.27m	21.61m	31.84m	42.27m	23.66m	63.93m	46.11m	110.03m	157.90m	27.99m	138.02m	177.64m	59.98m	198.00m	338.28m	22.40m	220.40m	327.74m	24.91m	245.31m	326.90m	82.98m	408.28m	327.08m	16.99m	345.28m	326.65m	25.29m	370.56m	326.24m	38.72m	409.28m	326.89m	33.23m	442.51m	324.65m	9.66m	452.18m	317.50m	7.80m	460.00m	323.54m	17.23m	477.23m	483.48m	17.58m	499.07m	515.18m	9.26m	524.34m	512.84m	43.15m	567.49m	552.64m	12.53m	580.02m	699.70m	11.41m	591.43m	697.64m	19.81m	611.24m	685.23m	11.02m	622.26m	686.53m	8.99m	631.25m	685.26m	13.48m	644.74m	681.78m	5.27m	650.00m	680.12m	11.25m	661.27m	677.17m	8.45m	669.72m	676.68m	7.80m	677.52m	673.00m	8.33m	685.85m	671.15m	9.00m	694.85m	668.23m	35.15m	730.00m	667.57m	19.91m	749.91m	666.00m
Terrain	524.00	524.00	524.81	524.81	524.68	524.68	524.62	524.62	524.48	524.48	524.21	527.90	524.04	524.04	527.64	524.04	524.04	527.08	524.60	524.79	526.65	524.64	526.24	525.89	524.41	523.55	524.54	522.98	524.54	522.05	523.54	522.65	519.56	513.78	511.64	502.94	501.28	499.70	498.30	497.64	498.24	492.03	490.63	484.82	485.26	483.96	481.78	480.12	477.17	476.68	473.00	470.83	469.00	468.75	468.68	468.23	466.17	466.82	466.96	466.00
Altitude fil d'eau	524.62	524.62	524.81	524.81	524.68	524.68	524.62	524.62	524.48	524.48	524.21	524.90	524.04	524.04	524.04	524.04	524.04	524.60	524.60	524.79	524.64	524.64	524.24	524.41	524.41	523.55	522.98	522.54	522.05	522.65	518.56	513.78	511.64	502.94	501.28	498.30	498.24	492.03	490.63	484.82	483.96	481.78	480.12	477.52	474.17	473.00	469.00	468.75	468.68	468.23	466.17	466.82	465.82	465.82
Profondeurs (fini/fil d'eau)	5.88m	5.88m	5.81m	5.81m	5.68m	4.00m	5.62m	3.20m	5.48m	1.60m	5.21m	1.60m	5.04m	1.60m	5.04m	1.60m	5.04m	2.08m	1.60m	1.86m	5.04m	1.60m	5.24m	1.60m	5.41m	1.68m	1.55m	1.45m	1.54m	1.40m	1.40m	1.40m	1.40m	1.40m	1.40m	1.58m	1.40m	1.40m	1.40m	1.40m	1.40m	1.40m	1.40m	1.40m	1.40m	1.40m	1.40m	1.40m	1.40m	1.34m	1.40m	1.40m	1.14m	1.14m	0.38m
Pentes (‰)		-12.0‰								-6.0‰															-25.9‰		-57.5‰		-202.3‰		-272.1‰			-236.0‰		-180.7‰		-283.2‰		-517.2‰		-265.9‰		-341.2‰		-79.1‰		-10.0‰		
Type de canalisation	PP Ø500 - PP-SN12																PP Ø400 - PP-SN12																										